

Irene Kurata, Chair
John Ballard, Vice-Chair
John Carmody, Commissioner
Mike Cozzolino, Commissioner
Jay Mattingly, Commissioner



LOMITA CITY HALL
COUNCIL CHAMBERS
24300 Narbonne Avenue
Lomita, CA 90717
Phone: (310) 325-7110
Fax: (310) 325-4024

**AGENDA
REGULAR MEETING
PUBLIC SAFETY AND TRAFFIC COMMISSION
WEDNESDAY, MARCH 16, 2022
6:00 P.M.
VARIOUS TELECONFERENCE LOCATIONS**

PURSUANT TO AB361, THE PUBLIC AND COMMISSION MAY PARTICIPATE IN THIS MEETING VIA TELECONFERENCE AS SOCIAL DISTANCING MEASURES ARE RECOMMENDED BY STATE AND COUNTY OFFICIALS.

Access to the meeting will be available via URL: <https://us06web.zoom.us/j/86746024437> or by phone by calling 1 (669) 900 6833. Meeting ID: 867 4602 4437.

In order to effectively accommodate public participation, participants are asked to provide their comments via e-mail before 5:00 p.m. on Wednesday, March 16, 2022, to l.abbott@lomitacity.com. Please include the agenda item in the subject line. All comments submitted will be read into the record until the time limit of five minutes has been reached.

All votes taken during this teleconference meeting will be by roll call vote, and the vote will be publicly reported.

1. OPENING CEREMONIES

- a. Call Meeting to Order
- b. Roll Call

2. ORAL COMMUNICATIONS

Persons wishing to speak on consent calendar items or subjects other than those scheduled are requested to do so at this time. Please come to the virtual podium and give your name and address for the record. In order to conduct a timely meeting, a 5-minute time limit per person has been established. Government Code Section 54954.2 prohibits the Commission from discussing or taking action on a specific item unless it appears on a posted agenda.

3. **CONSENT AGENDA**

All items under the Consent Agenda are considered by the Commission to be routine and will be enacted by one motion in the form listed below. There may be separate discussions of these items prior to the time the Commissioners vote on the motion. Specific items may be removed from the Consent Agenda at the request of any Commissioner or staff.

a. **APPROVAL OF MINUTES** – January 19, 2022

RECOMMENDED ACTION: Approve the minutes.

SCHEDULED MATTERS

4. **REVIEW AND DISCUSSION OF THE ENGINEERING AND TRAFFIC SURVEY (E&TS) FOR LOMITA BOULEVARD BETWEEN THE TORRANCE CITY BOUNDARY AT CRENSHAW BOULEVARD AND THE LOS ANGELES CITY BOUNDARY WEST OF WESTERN AVENUE**

Presented by Traffic Engineer Irena Guilmette

RECOMMENDATION: After review and discussion of the Engineering and Traffic Survey (E&TS) for Lomita Boulevard between the Torrance City Boundary at Crenshaw Boulevard and the Los Angeles City Boundary west of Western Avenue, make recommendations to the City Council regarding its approval.

5. **ANNUAL REPORT FOR TRAFFIC COLLISIONS**

Presented by Administrative Analyst Rachel Bucklew

RECOMMENDATION: Receive and file the annual report for traffic collisions.

6. **SHERIFF DEPARTMENT UPDATES** – Informational only, no staff report.

7. **STAFF UPDATES** – Informational only, no staff report.

8. **“FOLLOW ME, I’M GANG AND DRUG FREE” WALK UPDATE** – Informational only, no staff report.

9. **SELECTION OF CHAIR AND VICE-CHAIR FOR 2022-2023**

OTHER MATTERS

10. COMMISSIONER ITEMS

11. COMMISSIONERS TO ATTEND CITY COUNCIL MEETINGS

Tuesday, April 5, 2022, and Tuesday, April 19, 2022

12. ADJOURNMENT

The next regular meeting of the Public Safety and Traffic Commission is scheduled for Wednesday, April 20, 2022, at 6:00 p.m.

Written materials distributed to the Public Safety & Traffic Commission within 72 hours of the meeting are available for public inspection immediately upon distribution in the City Clerk's office at 24300 Narbonne Avenue, Lomita, California 90717. In compliance with the Americans with Disabilities Act, if you need special assistance to participate in this meeting, you should contact the office of the City Clerk at (310) 325-7110 (Voice) or the California Relay Service at 711. Notification 48 hours prior to the meeting will enable the City to make reasonable arrangements to assure accessibility to this meeting.

I hereby certify under penalty of perjury under the laws of the State of California that the foregoing agenda was posted not less than 72 hours prior to the meeting at the following locations: Lomita City Hall lobby and outside bulletin board, Lomita Parks and Recreation, and uploaded to the City of Lomita website at <https://lomitacity.com/agendas-minutes/>.

Date Posted: March 11, 2022



Linda E. Abbott, CMC, Deputy City Clerk

**MINUTES
REGULAR MEETING
PUBLIC SAFETY AND TRAFFIC COMMISSION
WEDNESDAY, JANUARY 19, 2022
VARIOUS TELECONFERENCE LOCATIONS**

1. OPENING CEREMONIES

a. Call Meeting to Order

A regular meeting of the Public Safety and Traffic Commission was called to order by Chair Kurata at 6:03 p.m. Pursuant to Executive Order N-08-21 issued by Governor Newsom and AB361, the public and Commission participated in this meeting via Zoom.

b. Roll Call

The following Commissioners responded to the roll call by Deputy City Clerk Abbott: Commissioner Carmody, Commissioner Mattingly, and Chair Kurata. Also present were Public Works Director Dillon, Management Analyst Hernandez, Sheriff's Deputy Redenbaugh, and L.A. County Traffic Engineer Guilmette.

Present: Carmody, Cozzolino (arrived at 6:21 p.m.), Mattingly, and Chair Kurata

Absent: Vice-Chair Ballard

2. ORAL COMMUNICATIONS

None.

3. CONSENT AGENDA

a. **APPROVAL OF MINUTES** – October 20, 2021

Commissioner Carmody made a motion, seconded by Commissioner Mattingly, to approve the minutes.

MOTION CARRIED by the following vote:

AYES: Carmody, Mattingly, and Chair Kurata

NOES: None

ABSENT: Cozzolino (arrived at 6:21 p.m.) and Vice-Chair Ballard

SCHEDULED MATTERS

4. REVIEW AND DISCUSSION OF THE ENGINEERING AND TRAFFIC SURVEY (E&TS) FOR ESHELMAN AVENUE BETWEEN TORRANCE CITY BOUNDARY NORTH OF 240TH STREET AND PACIFIC COAST HIGHWAY

Traffic Engineer Guilmette presented the staff report as per the agenda material.

Commissioner Carmody made a motion, seconded by Commissioner Mattingly, to recommend for City Council approval the Engineering and Traffic Survey (E&TS) for Eshelman Avenue between Torrance City Boundary north of 240th Street and Pacific Coast Highway.

MOTION CARRIED by the following vote:

AYES: Carmody, Mattingly, and Chair Kurata
NOES: None
ABSENT: Cozzolino (arrived at 6:21 p.m.) and Vice-Chair Ballard

5. REVIEW AND DISCUSSION OF THE ENGINEERING AND TRAFFIC SURVEY (E&TS) FOR PALOS VERDES DRIVE NORTH BETWEEN THE ROLLING HILLS ESTATES CITY BOUNDARY WEST OF ROLLING VISTA DRIVE AND THE LOS ANGELES CITY BOUNDARY EAST OF WESTERN AVENUE

Traffic Engineer Guilmette presented the staff report as per the agenda material.

Commissioner Mattingly made a motion, seconded by Chair Kurata, to recommend for City Council approval the Engineering and Traffic Survey (E&TS) for Palos Verdes Drive North between the Rolling Hills Estates City boundary west of Rolling Vista Drive and the Los Angeles City Boundary east of Western Avenue.

MOTION CARRIED by the following vote:

AYES: Carmody, Mattingly, and Chair Kurata
NOES: None
ABSENT: Cozzolino (arrived at 6:21 p.m.) and Vice-Chair Ballard

6. PRESENTATION ON PARKING ENFORCEMENT – no staff report.

Management Analyst Hernandez gave a PowerPoint presentation on the City's parking enforcement efforts, which outlined the following:

- The parking enforcement team
- Collaboration with Lomita Sheriff's Station
- Education and public outreach efforts
- The top five violations in the City
- Citations and the appeals process

7. SHERIFF DEPARTMENT UPDATES - Informational only, no staff report.

Deputy Redenbaugh had nothing to report.

8. STAFF UPDATES - Informational only, no staff report.

Director Dillon stated that the Public Works Department is working on the CIP Master Plan and will share traffic and public safety-related items with the Commission at future meetings.

OTHER MATTERS

9. COMMISSIONER ITEMS

Commissioner Carmody stated that the changes to California zoning laws will likely negatively impact traffic in the area, just as current major construction has done.

Chair Kurata stated that she planned to have a CERT booth at an upcoming Lomita Farmers Market. She also stated that an ordinance relative to street vendors was introduced at the January 18, 2022, City Council meeting.

Commissioner Cozzolino stated that at the January 18, 2022, two ordinances were introduced: one relative to street vendors and the other relative to signage at the Picerne project. Also discussed was an item relative to refinancing options for unfunded CalPERS pension costs, and another item relative to zoning. He added that Athens Services recently purchased CalMet, the City's current trash hauler.

Commissioner Mattingly expressed concerns relative to the lack of regulations regarding electric bikes. He also stated that his street has both sweeping and trash pickup on the same day, which is inefficient due to street sweepers having to go around the trash receptacles placed on the street.

Director Dillon stated that a Council subcommittee is currently reviewing street sweeping Citywide, and is looking at proposing some changes later this year.

10. COMMISSIONERS TO ATTEND CITY COUNCIL MEETINGS

Tuesday, February 1, 2022 – Chair Kurata

Tuesday, February 15, 2022 – Commissioner Mattingly

11. ADJOURNMENT

There being no further business to discuss, the meeting adjourned at 6:55 p.m.

Linda E. Abbott, Deputy City Clerk



CITY OF LOMITA COMMISSION REPORT

TO: Public Safety & Traffic Commission **Item No. SCH 4**

FROM: Carla Dillon, P.E., Public Works Director / City Engineer

MEETING DATE: March 16, 2022

SUBJECT: Review and Discussion of the Engineering and Traffic Survey (E&TS) for Lomita Boulevard between the Torrance City Boundary at Crenshaw Boulevard and the Los Angeles City Boundary west of Western Avenue

RECOMMENDATION

After review and discussion of the Engineering and Traffic Survey (E&TS) for Lomita Boulevard between the Torrance City Boundary at Crenshaw Boulevard and the Los Angeles City Boundary west of Western Avenue, make recommendations to the City Council regarding its approval.

BACKGROUND

To satisfy the requirements of Section 40802(c)(2)(B)(i) of the California Vehicle code (CVC), Engineering and Traffic Surveys (E&TS) are required by the State of California to establish intermediate speed limits and to enforce those limits using radar or other speed measuring devices. The surveys must be conducted in accordance with applicable provisions of the CVC, following procedures outlined in the California Manual of Uniform Traffic Control Devices (MUTCD).

The existing speed zone survey for Lomita Boulevard between the Torrance City Boundary at Crenshaw Boulevard and the Los Angeles City Boundary west of Western Avenue has recently expired. This survey provides current engineering analysis of the traffic conditions of the road and evaluates the appropriateness of the existing speed limit.

DISCUSSION

The attached E&TS from Irena Guilmette, T.E. #2259 will allow the Los Angeles Sheriff's Department to continue utilizing radar for the enforcement of the speed limit on this segment of Lomita Boulevard. The current speed limit on Lomita Boulevard between the Torrance City boundary at Crenshaw Boulevard and Woodward Avenue is 35 miles per hour (mph). The current speed limit on Lomita Boulevard between Woodward Avenue and the Los Angeles City boundary west of Western Avenue is 40 mph.

The survey found that the average 85th percentile speed on Lomita Boulevard between the Torrance City boundary at Crenshaw Boulevard and Woodward Avenue is 41 mph. The nearest 5 mph increment of the 85th percentile speed would require that the speed limit for

this segment of Lomita Boulevard be posted at 40 mph. However, Section 22358.8.(a) of the California Vehicle code (CVC) states “If a local authority, after completing an engineering and traffic survey, finds that the speed limit is still more than is reasonable or safe, the local authority may, by ordinance, retain the current speed limit or restore the immediately prior speed limit if that speed limit was established with an engineering and traffic survey and if a registered engineer has evaluated the section of highway and determined that no additional general purpose lanes have been added to the roadway since completion of the traffic survey that established the prior speed limit”. This segment of Lomita Boulevard meets the conditions in Section 22358.8 (a) of the CVC. Therefore, it is recommended the current speed limit of 35 mph be retained on Lomita Boulevard between the Torrance City boundary at Crenshaw Boulevard and Woodward Avenue.

The survey found that the average 85th percentile speed on Lomita Boulevard between Woodward Avenue and the Los Angeles City boundary west of Western Avenue is 42 mph. The nearest 5 mph increment of the 85th percentile speed would require that the speed limit for this segment of Lomita Boulevard be posted at 40 mph. Although the segment of Lomita Boulevard to the west of this segment is posted at 35 mph, CVC Section 21400(b) allows a local authority to round down speed limits provided no further reduction is taken. Therefore, it is recommended the current speed limit of 40 mph be retained on Lomita Boulevard between Woodward Avenue and the Los Angeles City boundary west of Western Avenue.

FISCAL IMPACT

No Fiscal Impact.

OPTIONS:

1. Make recommendations for approval to City Council.
2. Provide alternative direction.

ATTACHMENT

1. Engineering and Traffic Survey (E&TS) for Lomita Boulevard Lomita Boulevard between the Torrance City Boundary at Crenshaw Boulevard and the Los Angeles City Boundary west of Western Avenue.

Recommended by:



Carla Dillon, P.E.
Public Works Director / City Engineer

2022



Attachment 1

LOMITA BOULEVARD

(Between the Torrance City Boundary at Crenshaw Boulevard and the Los Angeles City Boundary West of Western Avenue)

Engineering and Traffic Survey (E&TS)

Prepared by: Irena Guilmette, T.E. #2259
City of Lomita Traffic Advisor
Los Angeles County Department of Public Works
February 2022



February 14, 2022

**LOMITA BOULEVARD
BETWEEN THE TORRANCE CITY BOUNDARY AT CRENSHAW BOULEVARD AND
THE LOS ANGELES CITY BOUNDARY WEST OF WESTERN AVENUE
ENGINEERING AND TRAFFIC SURVEY**

Background

This Engineering and Traffic Survey (E&TS) has been conducted to determine the appropriate speed limit for radar speed enforcement on Lomita Boulevard between the Torrance City boundary at Crenshaw Boulevard and the Los Angeles City boundary west of Western Avenue. This E&TS is based on guidelines set forth in the California Manual on Uniform Traffic Control Devices (CA MUTCD) and the California Vehicle Code (CVC). Pursuant to CVC Section 40802(c)(2)(B)(i), one of the criteria for the legal use of radar equipment on city roadways is that a current E&TS exists reflecting current conditions of the roadway. This E&TS must be updated every seven years in order to continue the use of radar speed enforcement, although the update can be postponed to ten years if a registered engineer determines that no significant changes in roadway or traffic conditions have occurred. This study provides a current engineering analysis of the traffic conditions on Lomita Boulevard and evaluates the appropriateness of the existing speed limit.

Limits of the Study

The E&TS was conducted on Lomita Boulevard between the Torrance City boundary at Crenshaw Boulevard and the Los Angeles City boundary west of Western Avenue. This section of Lomita Boulevard is completely under the jurisdiction of the City of Lomita.

Existing Conditions

A. Type of Facility

Lomita Boulevard between the Torrance City boundary at Crenshaw Boulevard and the Los Angeles City boundary west of Western Avenue, is classified as an Other Principal Arterial on the California Road System – Functional Classification maps. Therefore, an E&TS is required per the CVC if radar enforcement is used.

B. Roadway Geometry and Improvements

Lomita Boulevard between the Torrance City boundary at Crenshaw Boulevard and Woodward Avenue has two lanes of travel in each direction and is separated by a two way turn lane except at its intersections with Crenshaw Boulevard, Pennsylvania Avenue, Narbonne Avenue and Woodward Avenue where there are dedicated left turn lanes. Lomita Boulevard has curb, gutter and sidewalk along both sides and is signalized at Crenshaw Boulevard, Pennsylvania Avenue and Narbonne Avenue. All other intersecting streets are stopped at Lomita Boulevard.

Lomita Boulevard between Woodward Avenue and the Los Angeles City boundary west of Western Avenue has two lanes of travel in each direction and is separated by a two way turn lane except at its intersections with Eshelman Avenue, Walnut Avenue and Ebony Lane. Lomita Boulevard has curb, gutter and sidewalk along both sides and is signalized at Eshelman Avenue and Walnut Street. All other intersecting streets are stopped at Lomita Boulevard.

C. Fronting Development

Lomita Boulevard between the Torrance City boundary at Crenshaw Boulevard and the Los Angeles City boundary west of Western Avenue is fronted by a mix of commercial and residential units.

D. Traffic Volume

Machine traffic counts were taken on Lomita Boulevard January 13, 2022. The locations and average daily traffic volumes are shown below in vehicles per day (vpd).

Location	Volume (vpd)
East of Crenshaw Boulevard	33,835
West of Cypress Street	30,466
West of Oak Street	29,500
West of Walnut Street	29,045
Average Traffic Volume: 30,712 vpd	

E. Existing Speed Zones

The posted speed limit on Lomita Boulevard between the Torrance City boundary at Crenshaw Boulevard and Woodward Avenue is 35 miles per hour (mph),

The posted speed limit on Lomita Boulevard between Woodward Avenue and the Los Angeles City boundary west of Western Avenue is 40 mph.

F. Collision Rate

Collision information was compiled for Lomita Boulevard for the two-year period ending July 31, 2021. The collision rate is shown below in comparison to the Countywide expected rate in collisions per million vehicle miles (C/MVM):

Location	Actual C/MVM	Expected C/MVM
Torrance City boundary at Crenshaw Boulevard to Woodward Avenue	.59	1.15 ± 0.09

Location	Actual C/MVM	Expected C/MVM
Woodward Avenue to Los Angeles City boundary west of Western Avenue	.93	1.15 ± 0.09

G. Enforcement Jurisdiction

Enforcement of the CVC for this segment of Lomita Boulevard is under the jurisdiction of the Lomita Sheriff.

H. Speed Survey Data

Radar speed checks were conducted on Lomita Boulevard on August 27, 2021. The speed measurements were measured in miles per hour (mph). A model Python IV Traffic Radar (Serial No. 846005280) was used to conduct these speed checks and it was last calibrated on January 18, 2019. The location and findings are listed below:

Torrance City boundary at Crenshaw Boulevard to Woodward Avenue

Location	Posted Limit (mph)	85 th % Speed (mph)	Pace Speed (mph)
East of Crenshaw Blvd	35	38	30 to 39
West of Cypress Street	35	44	37 to 46
Overall Average 85 th percentile speed = 41 mph			

Woodward Avenue to Los Angeles City Boundary west of Western Avenue

Location	Posted Limit (mph)	85 th % Speed (mph)	Pace Speed (mph)
West of Oak Street	40	41	35 to 44
West of Walnut Street	40	43	34 to 43
Overall Average 85 th percentile speed = 42 mph			

Conclusions and Recommendations

Lomita Boulevard Between the Torrance City boundary at Crenshaw Boulevard and Woodward Avenue

The posted speed limit on Lomita Boulevard between the Torrance City boundary at Crenshaw Boulevard and Woodward Avenue is currently 35 mph. Radar speed checks revealed an average overall 85th percentile speed of 41 mph on Lomita Boulevard between the Torrance City boundary at Crenshaw Boulevard and Woodward Avenue. The collision rate for this segment is 0.59 C/MVM, which is below the Countywide expected rate of 1.15 ± 0.09 . The nearest 5 mph increment of the 85th percentile speed of 41 mph would be 40 mph. The 85th percentile speed would require that the speed limit for this segment of Lomita Boulevard be posted at 40 mph. However, Section 22358.8.(a) of the California Vehicle code (CVC) states "If a local authority, after completing an engineering and traffic survey, finds that the speed limit is still more than is reasonable or safe, the local authority may, by ordinance, retain the current speed limit or restore the immediately prior speed limit if that speed limit was established with an engineering and traffic survey and if a registered engineer has evaluated the section of highway and determined that no additional general purpose lanes have been added to the roadway since completion of the traffic survey that established the prior speed limit". This segment of Lomita Boulevard meets the conditions in Section 22358.8 (a) of the CVC. Therefore, it is recommended the current speed limit of 35 mph be retained on Lomita Boulevard between the Torrance City boundary at Crenshaw Boulevard and Woodward Avenue.

Lomita Boulevard Between Woodward Avenue and the Los Angeles City boundary west of Western Avenue

The posted speed limit on Lomita Boulevard between Woodward Avenue and the City of Los Angeles boundary west of Western Avenue is currently 40 mph. Radar speed checks revealed an average overall 85th percentile speed of 42 mph on Lomita Boulevard between Woodward Avenue and the Los Angeles City boundary west of Western Avenue. The collision rate for this segment is 0.93 C/MVM, which is below the Countywide expected rate of 1.15 ± 0.09 . The nearest 5 mph increment of the 85th percentile speed of 42 mph would be 40 mph. However, given that CVC Section 21400(b) allows a local authority to round down speed limits provided no further reduction is taken, it is recommended rounding down the 85th percentile speed to 40 mph. Therefore, it is recommended the current speed limit of 40 mph be retained on Lomita Boulevard between Woodward Avenue and the Los Angeles City Boundary west of Western Avenue.

Summary of Recommendations	Existing	Proposed
Lomita Boulevard between the Torrance City boundary at Crenshaw Boulevard and Woodward Avenue	35 mph	35 mph
Lomita Boulevard between Woodward Avenue and the Los Angeles City boundary west of Western Avenue	40 mph	40 mph

Irena Guilmette

Project Engineer

February 14, 2022

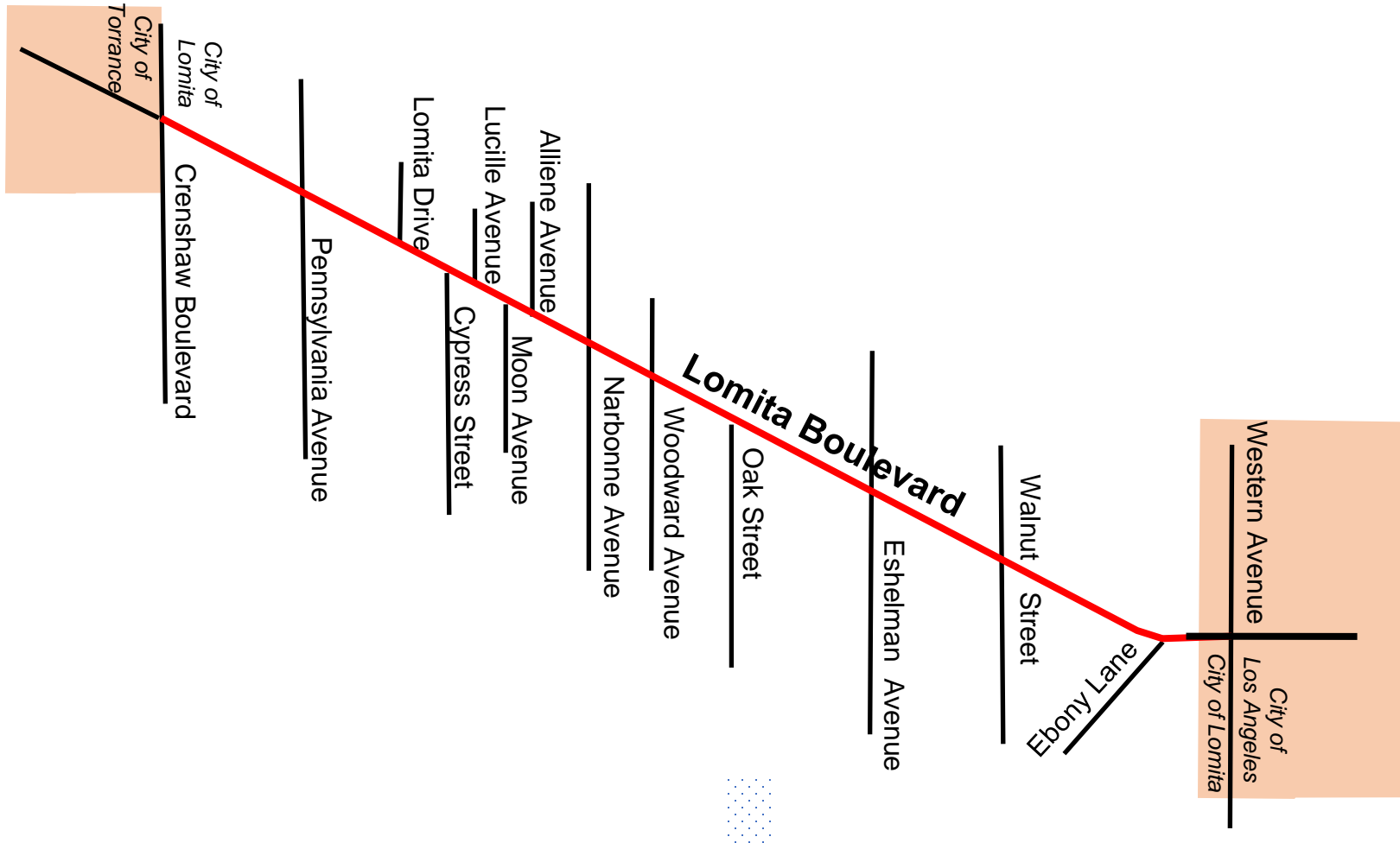
Date





Lomita Boulevard Engineering and Traffic Survey

(The Torrance City boundary at Crenshaw Boulevard to the Los Angeles City boundary west of Western Avenue)



Legend

mph = miles per hour

vpd = vehicles per day

— = E&TS roadway segment

Recommended Speed Limit	35 mph (Crenshaw to Woodward) 40 mph (Woodward to City of LA boundary west of Western)
85 th % speed	41 mph and 42 mph
Average Daily Traffic (ADT)	30,712 vpd
Prepared	February 14, 2022

LOMITA BOULEVARD

TRAFFIC VOLUMES

Los Angeles County Department of Public Works

Access Date: 1/20/22 9:45 AM

24 Hour Traffic Count

Report ID: HOME 811V

Count Date: 1/13/2022 Thursday

Conditions: Clear

Location: LOMITA BOULEVARD E/O CRENSHAW BOULEVARD

Time	E/B		W/B		Total		Time	E/B		W/B		Total	
	15'	Hour	15'	Hour	15'	Hour		15'	Hour	15'	Hour	15'	Hour
12:00 AM	48	127	16	50	64	177	12:00 PM	267	1089	270	1127	537	2216
12:15 AM	28	99	14	46	42	145	12:15 PM	258	1100	279	1119	537	2219
12:30 AM	34	89	9	41	43	130	12:30 PM	278	1124	276	1142	554	2266
12:45 AM	17	101	11	40	28	141	12:45 PM	286	1137	302	1157	588	2294
1:00 AM	20	106	12	35	32	141	1:00 PM	278	1097	262	1137	540	2234
1:15 AM	18	118	9	31	27	149	1:15 PM	282	1125	302	1155	584	2280
1:30 AM	46	116	8	27	54	143	1:30 PM	291	1185	291	1111	582	2296
1:45 AM	22	79	6	40	28	119	1:45 PM	246	1212	282	1084	528	2296
2:00 AM	32	67	8	56	40	123	2:00 PM	306	1284	280	1148	586	2432
2:15 AM	16	46	5	60	21	106	2:15 PM	342	1294	258	1151	600	2445
2:30 AM	9	34	21	83	30	117	2:30 PM	318	1338	264	1156	582	2494
2:45 AM	10	34	22	98	32	132	2:45 PM	318	1409	346	1138	664	2547
3:00 AM	11	32	12	138	23	170	3:00 PM	316	1467	283	1082	599	2549
3:15 AM	4	30	28	162	32	192	3:15 PM	386	1529	263	1041	649	2570
3:30 AM	9	31	36	188	45	219	3:30 PM	389	1509	246	1060	635	2569
3:45 AM	8	33	62	229	70	262	3:45 PM	376	1474	290	1020	666	2494
4:00 AM	9	41	36	241	45	282	4:00 PM	378	1484	242	1034	620	2518
4:15 AM	5	52	54	276	59	328	4:15 PM	366	1501	282	1022	648	2523
4:30 AM	11	71	77	306	88	377	4:30 PM	354	1529	206	1006	560	2535
4:45 AM	16	94	74	383	90	477	4:45 PM	386	1523	304	1036	690	2559
5:00 AM	20	126	71	507	91	633	5:00 PM	395	1459	230	982	625	2441
5:15 AM	24	170	84	581	108	751	5:15 PM	394	1361	266	948	660	2309
5:30 AM	34	199	154	719	188	918	5:30 PM	348	1279	236	954	584	2233
5:45 AM	48	241	198	782	246	1023	5:45 PM	322	1245	250	934	572	2179
6:00 AM	64	275	145	841	209	1116	6:00 PM	297	1179	196	883	493	2062
6:15 AM	53	308	222	926	275	1234	6:15 PM	312	1138	272	841	584	1979
6:30 AM	76	377	217	1005	293	1382	6:30 PM	314	1070	216	705	530	1775
6:45 AM	82	459	257	1353	339	1812	6:45 PM	256	996	199	625	455	1621
7:00 AM	97	541	230	1796	327	2337	7:00 PM	256	965	154	558	410	1523
7:15 AM	122	620	301	2018	423	2638	7:15 PM	244	887	136	535	380	1422
7:30 AM	158	692	565	2195	723	2887	7:30 PM	240	817	136	505	376	1322
7:45 AM	164	742	700	2008	864	2750	7:45 PM	225	739	132	483	357	1222
8:00 AM	176	736	452	1702	628	2438	8:00 PM	178	666	131	424	309	1090
8:15 AM	194	778	478	1571	672	2349	8:15 PM	174	641	106	368	280	1009
8:30 AM	208	797	378	1344	586	2141	8:30 PM	162	592	114	328	276	920
8:45 AM	158	784	394	1132	552	1916	8:45 PM	152	526	73	265	225	791
9:00 AM	218	848	321	1042	539	1890	9:00 PM	153	441	75	239	228	680
9:15 AM	213	842	251	991	464	1833	9:15 PM	125	400	66	204	191	604
9:30 AM	195	837	166	1010	361	1847	9:30 PM	96	375	51	178	147	553
9:45 AM	222	866	304	1134	526	2000	9:45 PM	67	375	47	159	114	534
10:00 AM	212	854	270	1097	482	1951	10:00 PM	112	364	40	152	152	516
10:15 AM	208	883	270	1081	478	1964	10:15 PM	100	321	40	136	140	457
10:30 AM	224	929	290	1070	514	1999	10:30 PM	96	261	32	119	128	380
10:45 AM	210	955	267	1058	477	2013	10:45 PM	56	217	40	115	96	332
11:00 AM	241	961	254	1071	495	2032	11:00 PM	69	201	24	83	93	284
11:15 AM	254	987	259	1087	513	2074	11:15 PM	40		23		63	
11:30 AM	250	991	278	1107	528	2098	11:30 PM	52		28		80	
11:45 AM	216	1019	280	1105	496	2124	11:45 PM	40		8		48	

24 Hour		AM Peak Hour		PM Peak Hour	
Direction	Volume	Time	Volume	Time	Volume
Total	33835	7:30 AM	2887	3:15 PM	2570
E/B	16410	11:45 AM	1019	3:15 PM	1529
W/B	17425	7:30 AM	2195	12:45 PM	1157

Los Angeles County Department of Public Works

Access Date: 1/20/22 9:45 AM

24 Hour Traffic Count

Report ID: HOME 812V

Count Date: 1/13/2022 Thursday

Conditions: Clear

Location: LOMITA BOULEVARD W/O CYPRESS STREET

Time	E/B		W/B		Total		Time	E/B		W/B		Total	
	15'	Hour	15'	Hour	15'	Hour		15'	Hour	15'	Hour	15'	Hour
12:00 AM	42	112	15	40	57	152	12:00 PM	228	1007	260	1029	488	2036
12:15 AM	25	92	10	37	35	129	12:15 PM	262	1034	243	1021	505	2055
12:30 AM	33	90	9	35	42	125	12:30 PM	268	1029	256	1047	524	2076
12:45 AM	12	97	6	35	18	132	12:45 PM	249	1021	270	1058	519	2079
1:00 AM	22	115	12	37	34	152	1:00 PM	255	998	252	1052	507	2050
1:15 AM	23	117	8	30	31	147	1:15 PM	257	1035	269	1034	526	2069
1:30 AM	40	106	9	36	49	142	1:30 PM	260	1074	267	993	527	2067
1:45 AM	30	78	8	51	38	129	1:45 PM	226	1140	264	1002	490	2142
2:00 AM	24	57	5	58	29	115	2:00 PM	292	1184	234	1023	526	2207
2:15 AM	12	42	14	75	26	117	2:15 PM	296	1211	228	1015	524	2226
2:30 AM	12	35	24	85	36	120	2:30 PM	326	1235	276	1027	602	2262
2:45 AM	9	33	15	125	24	158	2:45 PM	270	1258	285	993	555	2251
3:00 AM	9	30	22	144	31	174	3:00 PM	319	1316	226	961	545	2277
3:15 AM	5	28	24	170	29	198	3:15 PM	320	1337	240	981	560	2318
3:30 AM	10	29	64	214	74	243	3:30 PM	349	1339	242	941	591	2280
3:45 AM	6	36	34	224	40	260	3:45 PM	328	1297	253	951	581	2248
4:00 AM	7	56	48	245	55	301	4:00 PM	340	1299	246	940	586	2239
4:15 AM	6	69	68	271	74	340	4:15 PM	322	1343	200	945	522	2288
4:30 AM	17	83	74	324	91	407	4:30 PM	307	1351	252	965	559	2316
4:45 AM	26	108	55	438	81	546	4:45 PM	330	1356	242	925	572	2281
5:00 AM	20	122	74	508	94	630	5:00 PM	384	1310	251	883	635	2193
5:15 AM	20	170	121	628	141	798	5:15 PM	330	1192	220	880	550	2072
5:30 AM	42	214	188	705	230	919	5:30 PM	312	1140	212	878	524	2018
5:45 AM	40	253	125	758	165	1011	5:45 PM	284	1092	200	860	484	1952
6:00 AM	68	310	194	834	262	1144	6:00 PM	266	1046	248	808	514	1854
6:15 AM	64	338	198	884	262	1222	6:15 PM	278	1029	218	672	496	1701
6:30 AM	81	396	241	993	322	1389	6:30 PM	264	965	194	586	458	1551
6:45 AM	97	493	201	1072	298	1565	6:45 PM	238	929	148	512	386	1441
7:00 AM	96	558	244	1193	340	1751	7:00 PM	249	893	112	488	361	1381
7:15 AM	122	628	307	1285	429	1913	7:15 PM	214	808	132	470	346	1278
7:30 AM	178	689	320	1266	498	1955	7:30 PM	228	753	120	452	348	1205
7:45 AM	162	685	322	1268	484	1953	7:45 PM	202	677	124	400	326	1077
8:00 AM	166	671	336	1222	502	1893	8:00 PM	164	616	94	338	258	954
8:15 AM	183	713	288	1157	471	1870	8:15 PM	159	583	114	312	273	895
8:30 AM	174	748	322	1151	496	1899	8:30 PM	152	534	68	246	220	780
8:45 AM	148	771	276	1119	424	1890	8:45 PM	141	474	62	223	203	697
9:00 AM	208	830	271	1089	479	1919	9:00 PM	131	405	68	209	199	614
9:15 AM	218	824	282	1073	500	1897	9:15 PM	110	384	48	175	158	559
9:30 AM	197	802	290	1057	487	1859	9:30 PM	92	352	45	164	137	516
9:45 AM	207	817	246	1011	453	1828	9:45 PM	72	344	48	148	120	492
10:00 AM	202	822	255	1012	457	1834	10:00 PM	110	332	34	126	144	458
10:15 AM	196	846	266	975	462	1821	10:15 PM	78	284	37	112	115	396
10:30 AM	212	886	244	959	456	1845	10:30 PM	84	241	29	103	113	344
10:45 AM	212	892	247	967	459	1859	10:45 PM	60	208	26	83	86	291
11:00 AM	226	898	218	984	444	1882	11:00 PM	62	187	20	69	82	256
11:15 AM	236	900	250	1026	486	1926	11:15 PM	35		28		63	
11:30 AM	218	926	252	1019	470	1945	11:30 PM	51		9		60	
11:45 AM	218	976	264	1023	482	1999	11:45 PM	39		12		51	

24 Hour		AM Peak Hour		PM Peak Hour	
Direction	Volume	Time	Volume	Time	Volume
Total	30466	11:45 AM	1999	3:15 PM	2318
E/B	15174	11:45 AM	976	4:45 PM	1356
W/B	15292	7:15 AM	1285	12:45 PM	1058

Los Angeles County Department of Public Works

Access Date: 1/20/22 9:44 AM

24 Hour Traffic Count

Report ID: HOME 813V

Count Date: 1/13/2022 Thursday

Conditions: Clear

Location: LOMITA BOULEVARD W/O OAK STREET

Time	E/B		W/B		Total		Time	E/B		W/B		Total	
	15'	Hour	15'	Hour	15'	Hour		15'	Hour	15'	Hour	15'	Hour
12:00 AM	40	123	18	45	58	168	12:00 PM	226	927	243	1005	469	1932
12:15 AM	30	101	10	39	40	140	12:15 PM	226	957	251	1001	477	1958
12:30 AM	32	87	13	43	45	130	12:30 PM	246	989	241	987	487	1976
12:45 AM	21	99	4	40	25	139	12:45 PM	229	1009	270	1030	499	2039
1:00 AM	18	102	12	40	30	142	1:00 PM	256	988	239	994	495	1982
1:15 AM	16	118	14	39	30	157	1:15 PM	258	961	237	999	495	1960
1:30 AM	44	118	10	32	54	150	1:30 PM	266	993	284	998	550	1991
1:45 AM	24	80	4	38	28	118	1:45 PM	208	987	234	988	442	1975
2:00 AM	34	70	11	55	45	125	2:00 PM	229	1133	244	996	473	2129
2:15 AM	16	47	7	53	23	100	2:15 PM	290	1167	236	1021	526	2188
2:30 AM	6	37	16	75	22	112	2:30 PM	260	1205	274	1021	534	2226
2:45 AM	14	41	21	97	35	138	2:45 PM	354	1245	242	977	596	2222
3:00 AM	11	37	9	138	20	175	3:00 PM	263	1203	269	992	532	2195
3:15 AM	6	33	29	159	35	192	3:15 PM	328	1232	236	961	564	2193
3:30 AM	10	37	38	177	48	214	3:30 PM	300	1224	230	937	530	2161
3:45 AM	10	43	62	196	72	239	3:45 PM	312	1228	257	942	569	2170
4:00 AM	7	59	30	196	37	255	4:00 PM	292	1204	238	895	530	2099
4:15 AM	10	89	47	220	57	309	4:15 PM	320	1224	212	931	532	2155
4:30 AM	16	103	57	267	73	370	4:30 PM	304	1246	235	934	539	2180
4:45 AM	26	125	62	352	88	477	4:45 PM	288	1231	210	975	498	2206
5:00 AM	37	153	54	448	91	601	5:00 PM	312	1217	274	981	586	2198
5:15 AM	24	178	94	532	118	710	5:15 PM	342	1163	215	946	557	2109
5:30 AM	38	220	142	604	180	824	5:30 PM	289	1112	276	973	565	2085
5:45 AM	54	272	158	686	212	958	5:45 PM	274	1059	216	903	490	1962
6:00 AM	62	303	138	731	200	1034	6:00 PM	258	1020	239	859	497	1879
6:15 AM	66	345	166	789	232	1134	6:15 PM	291	980	242	754	533	1734
6:30 AM	90	402	224	901	314	1303	6:30 PM	236	878	206	649	442	1527
6:45 AM	85	458	203	1013	288	1471	6:45 PM	235	830	172	543	407	1373
7:00 AM	104	583	196	1158	300	1741	7:00 PM	218	792	134	512	352	1304
7:15 AM	123	652	278	1306	401	1958	7:15 PM	189	749	137	500	326	1249
7:30 AM	146	747	336	1300	482	2047	7:30 PM	188	718	100	461	288	1179
7:45 AM	210	785	348	1280	558	2065	7:45 PM	197	679	141	449	338	1128
8:00 AM	173	727	344	1210	517	1937	8:00 PM	175	602	122	381	297	983
8:15 AM	218	718	272	1130	490	1848	8:15 PM	158	581	98	328	256	909
8:30 AM	184	696	316	1097	500	1793	8:30 PM	149	531	88	290	237	821
8:45 AM	152	712	278	1049	430	1761	8:45 PM	120	471	73	252	193	723
9:00 AM	164	742	264	1080	428	1822	9:00 PM	154	417	69	228	223	645
9:15 AM	196	774	239	1055	435	1829	9:15 PM	108	353	60	190	168	543
9:30 AM	200	747	268	1036	468	1783	9:30 PM	89	337	50	176	139	513
9:45 AM	182	742	309	1003	491	1745	9:45 PM	66	346	49	162	115	508
10:00 AM	196	759	239	922	435	1681	10:00 PM	90	331	31	136	121	467
10:15 AM	169	755	220	910	389	1665	10:15 PM	92	302	46	130	138	432
10:30 AM	195	781	235	896	430	1677	10:30 PM	98	254	36	109	134	363
10:45 AM	199	814	228	895	427	1709	10:45 PM	51	210	23	98	74	308
11:00 AM	192	795	227	923	419	1718	11:00 PM	61	199	25	89	86	288
11:15 AM	195	829	206	939	401	1768	11:15 PM	44		25		69	
11:30 AM	228	860	234	984	462	1844	11:30 PM	54		25		79	
11:45 AM	180	878	256	991	436	1869	11:45 PM	40		14		54	

24 Hour		AM Peak Hour		PM Peak Hour	
Direction	Volume	Time	Volume	Time	Volume
Total	29500	7:45 AM	2065	2:30 PM	2226
E/B	14486	11:45 AM	878	4:30 PM	1246
W/B	15014	7:15 AM	1306	12:45 PM	1030

Los Angeles County Department of Public Works

Access Date: 2/14/22 3:41 PM

24 Hour Traffic Count

Report ID: HOME 814V

Count Date: 1/13/2022 Thursday

Conditions: Clear

Location: LOMITA BOULEVARD W/O WALNUT STREET

Time	E/B		W/B		Total		Time	E/B		W/B		Total	
	15'	Hour	15'	Hour	15'	Hour		15'	Hour	15'	Hour	15'	Hour
12:00 AM	39	112	24	58	63	170	12:00 PM	227	941	236	949	463	1890
12:15 AM	24	97	14	48	38	145	12:15 PM	234	964	239	927	473	1891
12:30 AM	35	100	15	47	50	147	12:30 PM	255	976	230	932	485	1908
12:45 AM	14	103	5	42	19	145	12:45 PM	225	993	244	966	469	1959
1:00 AM	24	123	14	41	38	164	1:00 PM	250	968	214	967	464	1935
1:15 AM	27	124	13	35	40	159	1:15 PM	246	984	244	979	490	1963
1:30 AM	38	107	10	31	48	138	1:30 PM	272	998	264	955	536	1953
1:45 AM	34	83	4	35	38	118	1:45 PM	200	1056	245	962	445	2018
2:00 AM	25	65	8	55	33	120	2:00 PM	266	1166	226	970	492	2136
2:15 AM	10	48	9	59	19	107	2:15 PM	260	1206	220	1012	480	2218
2:30 AM	14	46	14	74	28	120	2:30 PM	330	1254	271	1036	601	2290
2:45 AM	16	40	24	92	40	132	2:45 PM	310	1258	253	1007	563	2265
3:00 AM	8	36	12	132	20	168	3:00 PM	306	1158	268	1014	574	2172
3:15 AM	8	42	24	152	32	194	3:15 PM	308	944	244	964	552	1908
3:30 AM	8	47	32	172	40	219	3:30 PM	334	680	242	952	576	1632
3:45 AM	12	70	64	191	76	261	3:45 PM	210	614	260	935	470	1549
4:00 AM	14	102	32	187	46	289	4:00 PM	92	711	218	897	310	1608
4:15 AM	13	126	44	213	57	339	4:15 PM	44	959	232	940	276	1899
4:30 AM	31	152	51	247	82	399	4:30 PM	268	1217	225	932	493	2149
4:45 AM	44	175	60	338	104	513	4:45 PM	307	1239	222	947	529	2186
5:00 AM	38	186	58	427	96	613	5:00 PM	340	1200	261	952	601	2152
5:15 AM	39	248	78	494	117	742	5:15 PM	302	1121	224	901	526	2022
5:30 AM	54	290	142	606	196	896	5:30 PM	290	1081	240	919	530	2000
5:45 AM	55	348	149	669	204	1017	5:45 PM	268	1013	227	889	495	1902
6:00 AM	100	397	125	728	225	1125	6:00 PM	261	969	210	840	471	1809
6:15 AM	81	433	190	811	271	1244	6:15 PM	262	906	242	767	504	1673
6:30 AM	112	528	205	892	317	1420	6:30 PM	222	826	210	663	432	1489
6:45 AM	104	654	208	1028	312	1682	6:45 PM	224	798	178	535	402	1333
7:00 AM	136	748	208	1174	344	1922	7:00 PM	198	760	137	499	335	1259
7:15 AM	176	793	271	1326	447	2119	7:15 PM	182	730	138	468	320	1198
7:30 AM	238	832	341	1341	579	2173	7:30 PM	194	700	82	426	276	1126
7:45 AM	198	776	354	1310	552	2086	7:45 PM	186	639	142	433	328	1072
8:00 AM	181	752	360	1238	541	1990	8:00 PM	168	597	106	361	274	958
8:15 AM	215	763	286	1148	501	1911	8:15 PM	152	550	96	322	248	872
8:30 AM	182	765	310	1076	492	1841	8:30 PM	133	503	89	292	222	795
8:45 AM	174	789	282	1018	456	1807	8:45 PM	144	466	70	265	214	731
9:00 AM	192	793	270	1041	462	1834	9:00 PM	121	398	67	251	188	649
9:15 AM	217	817	214	1004	431	1821	9:15 PM	105	371	66	218	171	589
9:30 AM	206	790	252	1008	458	1798	9:30 PM	96	333	62	194	158	527
9:45 AM	178	768	305	975	483	1743	9:45 PM	76	317	56	175	132	492
10:00 AM	216	778	233	878	449	1656	10:00 PM	94	297	34	150	128	447
10:15 AM	190	754	218	866	408	1620	10:15 PM	67	258	42	142	109	400
10:30 AM	184	786	219	844	403	1630	10:30 PM	80	238	43	122	123	360
10:45 AM	188	808	208	858	396	1666	10:45 PM	56	213	31	111	87	324
11:00 AM	192	816	221	881	413	1697	11:00 PM	55	189	26	93	81	282
11:15 AM	222	851	196	896	418	1747	11:15 PM	47		22		69	
11:30 AM	206	863	233	939	439	1802	11:30 PM	55		32		87	
11:45 AM	196	912	231	936	427	1848	11:45 PM	32		13		45	

24 Hour		AM Peak Hour		PM Peak Hour	
Direction	Volume	Time	Volume	Time	Volume
Total	29045	7:30 AM	2173	2:30 PM	2290
E/B	14262	11:45 AM	912	2:45 PM	1258
W/B	14783	7:30 AM	1341	2:30 PM	1036

LOMITA BOULEVARD

SPEED MEASUREMENTS

Street Name: LOMITA BOULEVARD W/O CYPRESS STREET **TG:** 793-G3 **Equip #:** PYT846005280

#	%ea	cum. %
---	-----	--------

[illegible]

Total Samples	101
----------------------	------------

Posted Speed:		Date of Survey:	8/27/2021	Start Time:	8:15 AM
Average Speed:	39.0				
85th Percentile Speed:	44	Weather:	Clear	End Time:	8:45 AM
50th Percentile Speed:	39				
15th Percentile Speed:	35	Road Condition:	Good	Requested By:	Irena Guilmette
10 MPH Pace Speed:	37-46				
Number in Pace:	77	Comments:		Observer:	Anthony P Gonzales
Percent in Pace	76.2%				

Equip #: PYT846005280

Total Samples

100

Date of Survey:	8/27/2021	Start Time:	8:50 AM
Weather:	Clear	End Time:	9:20 AM
Road Condition:	Good	Requested By:	Irena Guilmette
Comments:		Observer:	Anthony P Gonzales

Street Name: LOMITA BOULEVARD W/O WALNUT STREET **TG:** 793-G3 **Equip #:** PYT846005280

#	%ea	cum. %
---	-----	--------

[illegible]

Posted Speed:		Date of Survey:	8/27/2021	Start Time:	9:30 AM
Average Speed:	38.6				
85th Percentile Speed:	43	Weather:	Clear	End Time:	10:00 AM
50th Percentile Speed:	39				
15th Percentile Speed:	34	Road Condition:	Good	Requested By:	Irena Guilmette
10 MPH Pace Speed:	34-43				
Number in Pace:	79	Comments:		Observer:	Anthony P Gonzales
Percent in Pace	75.2%				

LOMITA BOULEVARD

COLLISION DATA

E & T Collision Rate

Lomita Boulevard
between Crenshaw and Woodward Avenue

Approx. Length (Miles):	<u>0.6</u>
Total # Midblock Accidents:	<u>8</u>
Average Daily Volume:	<u>30,712</u>
Time (Years):	<u>2</u>

$$\text{Accident Rate} = \frac{\# \text{ midblock accidents} \times 10^6}{\text{Vol} \times \text{Time}(\text{years}) \times 365 \times \text{Length}(\text{miles})}$$

Accident Rate = 0.59 A/MVM

Use below to Average Volumes, when TWO counts were taken.

Average Daily Volume:

Los Angeles County Public Works
Traffic Collision History Report
Midblock Collisions

2/14/2022

Arterial: LOMITA BOULEVARD

Limit 1: CRENSHAW BOULEVARD

Limit 2: WOODWARD AVENUE

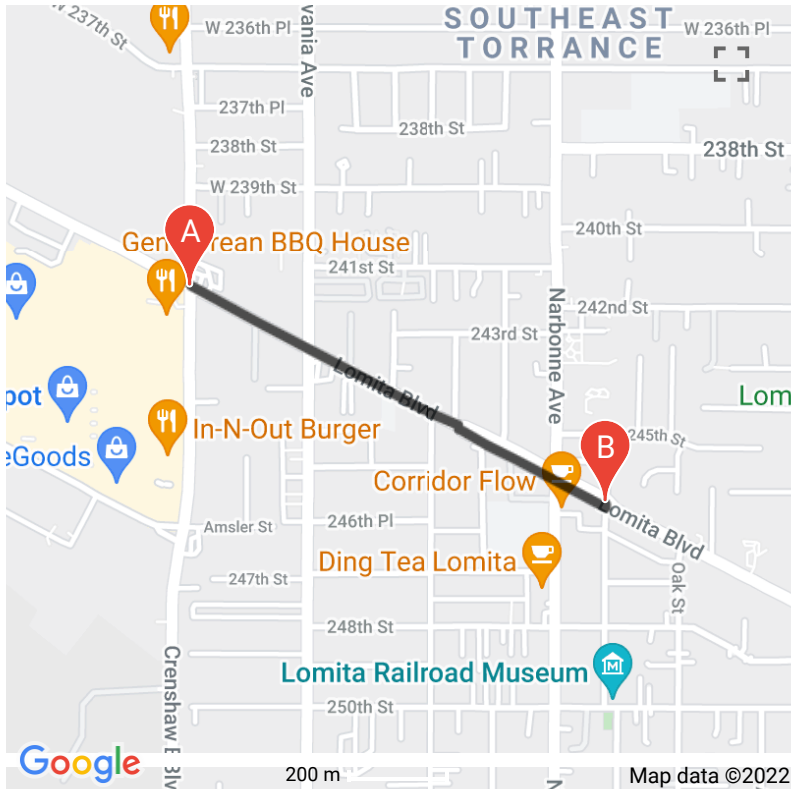
Date Range Reported: 08/01/2019 - 07/31/2021

Total Number of Collisions: 8

Total Number of Persons Injured: 5

Total Number of Persons Severely Injured:: 0

Total Number of Persons Killed: 0



Seq. No.	Date	Time	Location	Dist.	Dir.	Collision Pattern	Motor Veh Involved With	Dir. of Travel 1	Movement Prec. Coll. 1	Dir. of Travel 2	Movement Prec. Coll. 2	PCF	Inj	Severe	Kill
36	12/05/2019	16:20	LOMITA BOULEVARD & LOMITA DRIVE	165'	West	Midblock Rear End	Other Motor Vehicle	West	Proceeding Straight	West	Proceeding Straight	Following Too Closely	0	0	0
10	04/05/2020	20:25	LOMITA BOULEVARD & WOODWARD AVENUE	93'	West	Midblock Head On	Other Motor Vehicle	West	Traveling Wrong Way	East	Proceeding Straight	Wrong Side of Road	2	0	0
23	05/14/2020	15:06	LOMITA BOULEVARD & PENNSYLVANIA AVENUE	66'	East	Driveway Left Turn	Other Motor Vehicle	East	Making Left Turn	West	Proceeding Straight	Auto R/W Violation	0	0	0
24	07/28/2020	06:32	LOMITA BOULEVARD & CRENSHAW BOULEVARD	69'	East	Midblock Sideswipe	Other Motor Vehicle	West	Proceeding Straight	West	Changing Lanes		0	0	0
33	10/10/2020	15:10	LOMITA BOULEVARD & PENNSYLVANIA AVENUE	83'	West	Midblock Sideswipe	Other Motor Vehicle	East	Passing Other Vehicle	East	Slowing/Stopping	Improper Turning	0	0	0
27	10/27/2020	19:15	LOMITA BOULEVARD & NARBONNE AVENUE	323'	West	Midblock Rear End	Other Motor Vehicle	East	Proceeding Straight	East	Stopped In Road	Unsafe Speed	2	0	0
27	02/25/2021	17:30	LOMITA BOULEVARD & CYPRESS STREET	10'	East	Midblock Rear End	Other Motor Vehicle	East	Proceeding Straight	East	Proceeding Straight	Following Too Closely	0	0	0
1	06/05/2021	15:17	LOMITA BOULEVARD & WOODWARD AVENUE	65'	West	Midblock Parked Vehicle	Parked Motor Vehicle	East	Proceeding Straight	East	Parked	Improper Turning	1	0	0

Segment Length: 0.60 miles (3153')

E & T Collision Rate

Lomita Boulevard
between Woodward Avenue and Los Angeles City Boundary

Approx. Length (Miles):	<u>0.67</u>
Total # Midblock Accidents:	<u>14</u>
Average Daily Volume:	<u>30,712</u>
Time (Years):	<u>2</u>

$$\text{Accident Rate} = \frac{\# \text{ midblock accidents} \times 10^6}{\text{Vol} \times \text{Time}(\text{years}) \times 365 \times \text{Length}(\text{miles})}$$

Accident Rate = 0.93 A/MVM

Use below to Average Volumes, when TWO counts were taken.

Average Daily Volume:

Los Angeles County Public Works
Traffic Collision History Report
Midblock Collisions

2/14/2022

Arterial: LOMITA BOULEVARD

Limit 1: WOODWARD AVENUE

Limit 2: EBONY LANE

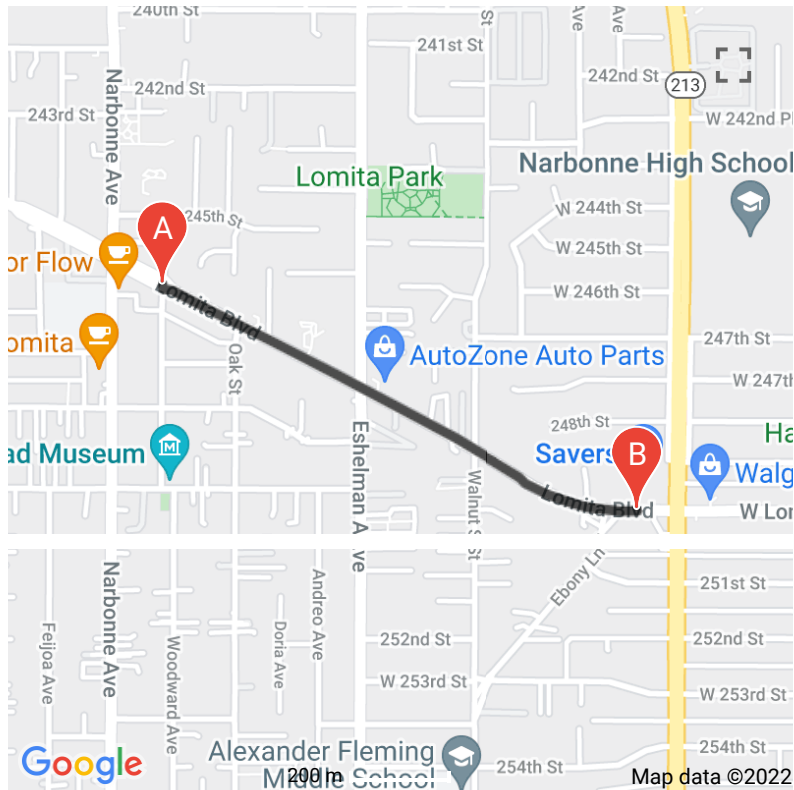
Date Range Reported: 08/01/2019 - 07/31/2021

Total Number of Collisions: 14

Total Number of Persons Injured: 5

Total Number of Persons Severely Injured:: 1

Total Number of Persons Killed: 0



Seq. No.	Date	Time	Location	Dist.	Dir.	Collision Pattern	Motor Veh Involved With	Dir. of Travel 1	Movement Prec. Coll. 1	Dir. of Travel 2	Movement Prec. Coll. 2	PCF	Inj	Severe	Kill
20	08/07/2019	15:00	LOMITA BOULEVARD & WALNUT STREET	238'	West	Midblock Parked Vehicle	Parked Motor Vehicle	West	Proceeding Straight	West	Parked	Improper Turning	0	0	0
34	09/19/2019	22:08	LOMITA BOULEVARD & OAK STREET	42'	West	Midblock Parked Vehicle	Parked Motor Vehicle	West	Proceeding Straight	West	Parked	Improper Turning	0	0	0
22	10/23/2019	22:55	LOMITA BOULEVARD & ESHELMAN AVENUE	27'	East	Midblock Head On	Other Motor Vehicle	East	Making Left Turn	West	Proceeding Straight	Improper Turning	0	0	0
26	11/24/2019	21:40	LOMITA BOULEVARD & WALNUT STREET	446'	East	Midblock Rear End		East	Proceeding Straight	East	Stopped In Road	Unsafe Speed	1	0	0
34	11/28/2019	16:20	LOMITA BOULEVARD & ESHELMAN AVENUE	400'	East	Driveway Right Angle	Other Motor Vehicle	South	Entering Traffic	West	Proceeding Straight	Auto R/W Violation	2	0	0
26	01/06/2020	10:43	LOMITA BOULEVARD & WALNUT STREET	353'	West	Midblock Parked Vehicle	Parked Motor Vehicle	East	Proceeding Straight	East	Parked	Improper Turning	0	0	0
36	06/27/2020	14:05	LOMITA BOULEVARD & ESHELMAN AVENUE	550'	West	Driveway Passing, Turning	Other Motor Vehicle	West	Traveling Wrong Way	West	Making Left Turn	Wrong Side of Road	0	0	0
39	11/21/2020	09:45	LOMITA BOULEVARD & OAK STREET	317'	East	Midblock Parked Vehicle	Parked Motor Vehicle	West	Proceeding Straight	West	Parked	Improper Turning	0	0	0
26	12/12/2020	17:10	LOMITA BOULEVARD & ESHELMAN AVENUE	18'	East	Midblock Head On	Other Motor Vehicle	East	Making Left Turn	West	Stopped In Road	Unsafe Speed	0	0	0
18	01/01/2021	06:43	LOMITA BOULEVARD & OAK STREET	115'	West	Midblock Parked Vehicle	Parked Motor Vehicle	West	Proceeding Straight	West	Parked	Driving Under Influence	0	0	0

24	01/26/2021	16:00	LOMITA BOULEVARD & OAK STREET	274'	West	Midblock Fixed Object	Fixed Object	East	Making Left Turn			Other than Driver	1	0	0
5	03/22/2021	01:09	LOMITA BOULEVARD & WALNUT STREET	245'	West	Midblock Parked Vehicle	Parked Motor Vehicle	East	Changing Lanes	East	Parked	Improper Turning	0	0	0
21	03/29/2021	16:32	LOMITA BOULEVARD & ESHELMAN AVENUE	475'	West	Midblock Left Road	Non-Collision	West	Proceeding Straight	West	Entering Traffic	Auto R/W Violation	1	1	0
27	04/16/2021	18:22	LOMITA BOULEVARD & WALNUT STREET	280'	West	Midblock Parked Vehicle	Parked Motor Vehicle	East	Proceeding Straight	East	Parked	Improper Turning	0	0	0

Segment Length: 0.67 miles (3524')



CITY OF LOMITA COMMISSION REPORT

TO: Public Safety & Traffic Commission **Item No. SCH 5**
FROM: Carla Dillon, P.E., Public Works Director
PREPARED BY: Rachel Bucklew, Administrative Analyst
MEETING DATE: March 16, 2022
SUBJECT: Annual Report for Traffic Collisions

RECOMMENDATION

Receive and file the annual report for traffic collisions.

BACKGROUND

To review locations of traffic collisions that occurred in Lomita from January 1, 2021 through December 31, 2021, refer to Attachment: 2020 Lomita Traffic Collisions Map. In summary, 127 collisions occurred with 53 injuries, 5 severe injuries, and 1 death.

The Technical Traffic Advisory Committee (TTAC) comprised of City Staff, LA County Public Works and Sherriff representatives reviews this data. TTAC reviews all incidents in the collision data and evaluates any collisions that indicate a need for further investigation or action on the part of the City.

ATTACHMENTS

Collision list and map

OPTIONS

None. Information only. Receive and file.

FISCAL IMPACT

None. Information only. Receive and file.

Reviewed by:

Carla Dillon, P.E.
Public Works Director

Prepared by:

Rachel Bucklew
Administrative Analyst

2021 Lomita Traffic Collisions Map

Lomita_Collisions_2021.xlsx

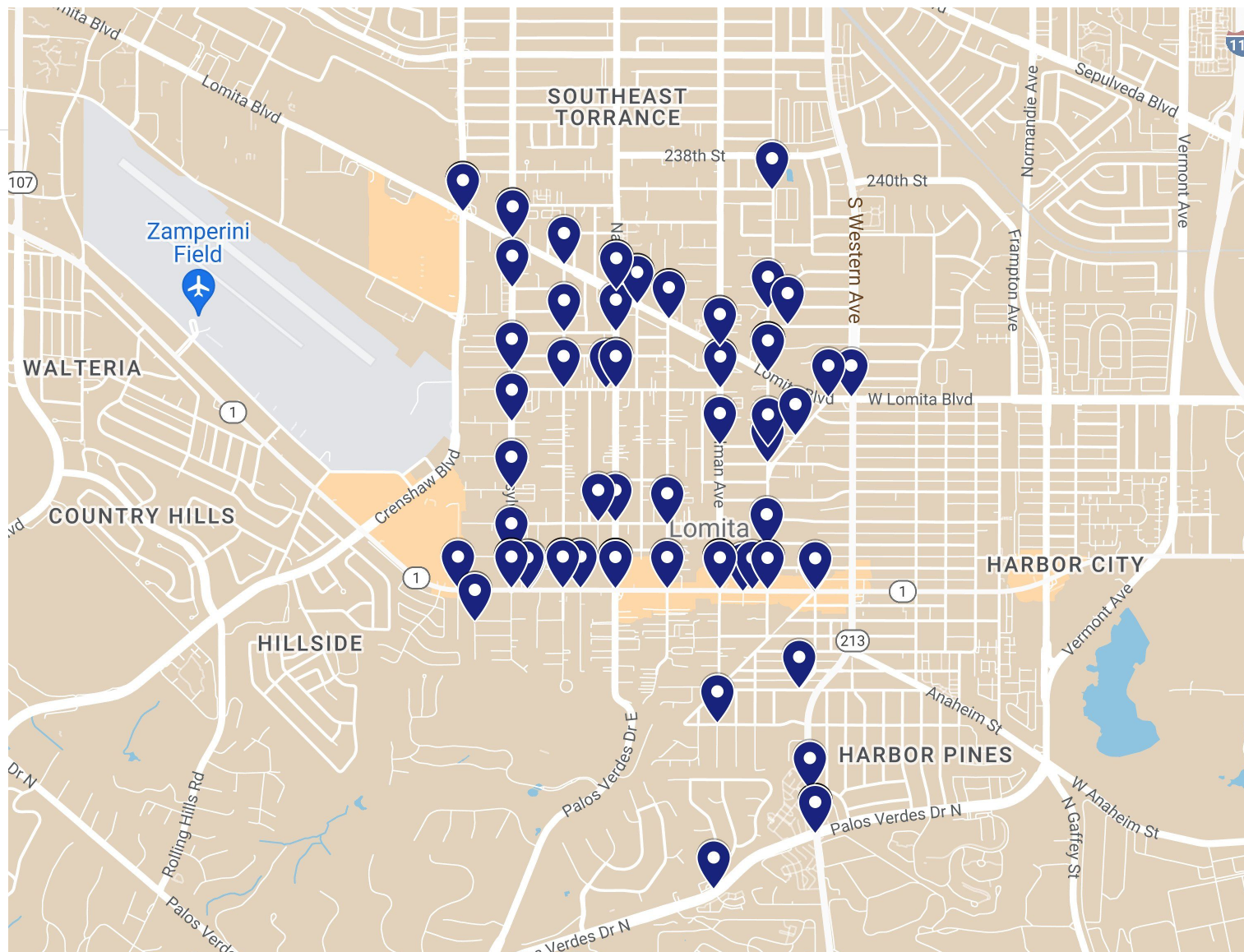
 All items

128 collisions in 2021

Total Number of
Persons Injured: 53

Total Number of
Persons Severely Injured: 5

Total Number of
Persons Killed: 1



*collisions are mapped at the nearest street intersection

	Date	Time	Location	Dist.	Dir.	Collision Pattern	Motor Veh Involved With	Dir. of Travel 1	Movement Prec. Coll. 1	Dir. of Travel 2	Movement Prec. Coll. 2	PCF	Inj	Severe	Kill
1	1/1/2021	6:43	LOMITA BOULEVARD & OAK STREET	115'	West	Midblock Parked Vehicle	Parked Motor Vehicle	West	Proceeding Straight	West	Parked	Driving Under Influence	0	0	0
2	1/8/2021	19:00	CYPRESS STREET & PACIFIC COAST HIGHWAY	1025'	South	Midblock Parked Vehicle	Parked Motor Vehicle	South	Backing	South	Parked	Unsafe Starting or Backing	0	0	0
3	1/11/2021	7:30	ESTHER VIEW DRIVE & SADDLE VIEW ROAD	27'	East	Midblock Fixed Object	Fixed Object	South	Backing			Driving Under Influence	0	0	0
4	1/11/2021	7:30	ESTHER VIEW DRIVE & SADDLE VIEW ROAD	90'	East	Midblock Parked Vehicle	Parked Motor Vehicle	East	Traveling Wrong Way	West		Driving Under Influence	0	0	0
5	1/12/2021	14:00	NARBONNE AVENUE & PACIFIC COAST HIGHWAY	26'	North	Intersection Rear End	Other Motor Vehicle	South	Stopped In Road	South	Stopped In Road	Unsafe Speed	1	0	0
6	1/17/2021	18:00	LOMITA BOULEVARD & WALNUT STREET	158'	West	Intersection Rear End	Other Motor Vehicle	East	Proceeding Straight	East	Proceeding Straight	Following Too Closely	0	0	0
7	1/19/2021	23:02	WESTERN AVENUE & HILLCREST AVENUE	485'	South	Midblock Parked Vehicle	Parked Motor Vehicle	South	Proceeding Straight	South	Parked	Improper Turning	0	0	0
8	1/22/2021	17:25	247TH STREET & FALENA AVENUE	150'	East	Midblock Parked Vehicle	Parked Motor Vehicle	East	Proceeding Straight	West	Parked	Improper Turning	0	0	0
9	1/23/2021	21:29	PACIFIC COAST HIGHWAY & WALNUT STREET	50'	East	Midblock Pedestrian	Pedestrian	East	Proceeding Straight	South		Driving Under Influence	0	0	1
10	1/26/2021	16:00	LOMITA BOULEVARD & OAK STREET	274'	West	Midblock Fixed Object	Fixed Object	East	Making Left Turn			Other than Driver	1	0	0
11	1/27/2021	15:13	PACIFIC COAST HIGHWAY & ESHELMAN AVENUE	225'	West	Driveway Right Angle	Other Motor Vehicle	South	Entering Traffic	West	Proceeding Straight	Auto R/W Violation	1	0	0

12	1/30/2021	6:20	LOMITA BOULEVARD & CRENSHAW BOULEVARD		In Int.	Intersectio n Right Angle	Other Motor Vehicle	East	Proceeding Straight	North	Proceeding Straight	Unknown	0	0	0
13	2/4/2021	13:25	PACIFIC COAST HIGHWAY & OAK STREET	312'	East	Driveway Left Turn	Other Motor Vehicle	East	Proceeding Straight	West	Making Left Turn	Auto R/W Violation	1	0	0
14	2/6/2021	9:05	PACIFIC COAST HIGHWAY & NARBONNE AVENUE	8'	East	Midblock Sideswipe	Other Motor Vehicle	East	Making Right Turn	East	Proceeding Straight	Improper Turning	0	0	0
15	2/10/2021	7:30	NARBONNE AVENUE & 250TH STREET		In Int.	Intersectio n Right Angle	Other Motor Vehicle	South	Proceeding Straight	East	Proceeding Straight	Signals and Signs	1	0	0
16	2/10/2021	14:50	NARBONNE AVENUE & PACIFIC COAST HIGHWAY	123'	South	Driveway Right Angle	Other Motor Vehicle	West	Making Left Turn	North	Proceeding Straight	Auto R/W Violation	1	0	0
17	2/10/2021	16:20	WALNUT STREET & 256TH STREET		In Int.	Intersectio n Rear End	Other Motor Vehicle	North	Proceeding Straight	North	Proceeding Straight	Other than Driver	0	0	0
18	2/18/2021		OAK STREET & PACIFIC COAST HIGHWAY	30'	North	Midblock Parked Vehicle	Parked Motor Vehicle	East	Backing	North	Parked	Unsafe Starting or Backing	0	0	0
19	2/22/2021	12:15	HILLWORTH AVENUE & PACIFIC COAST HIGHWAY	755'	South	Midblock Parked Vehicle	Parked Motor Vehicle	South	Backing	North	Parked	Unsafe Starting or Backing	0	0	0
20	2/25/2021	17:30	LOMITA BOULEVARD & CYPRESS STREET	10'	East	Midblock Rear End	Other Motor Vehicle	East	Proceeding Straight	East	Proceeding Straight	Following Too Closely	0	0	0
21	2/25/2021	13:00	LOMITA BOULEVARD & ESHELMAN AVENUE	355'	West	Intersectio n Rear End	Other Motor Vehicle	East	Backing	East	Stopped In Road	Unsafe Starting or Backing	0	0	0
22	2/26/2021	8:40	NARBONNE AVENUE & PACIFIC COAST HIGHWAY	1376'	South	Midblock Head On	Other Motor Vehicle	North	Proceeding Straight	South	Proceeding Straight	Wrong Side of Road	1	0	0
23	3/7/2021	11:45	PACIFIC COAST HIGHWAY & CAYUGA AVENUE	200'	East	Driveway Left Turn	Motor Vehicle On Other Roadway	West	Making Left Turn	East	Proceeding Straight	Auto R/W Violation	1	0	0

24	3/10/2021	21:33	NARBONNE AVENUE & PACIFIC COAST HIGHWAY	1372'	South	Midblock Parked Vehicle	Parked Motor Vehicle	North	Making Left Turn	South	Parked	Other Improper Driving	0	0	0
25	3/12/2021	21:12	PACIFIC COAST HIGHWAY & PENNSYLVANIA AVENUE		In Int.	Intersectio n Right Angle	Other Motor Vehicle	East	Proceeding Straight	South	Proceeding Straight	Traffic Signals and Signs	1	0	0
26	3/20/2021	18:25	NARBONNE AVENUE & LOMITA BOULEVARD	23'	South	Intersection Rear End	Other Motor Vehicle	North	Proceeding Straight	North	Stopped In Road	Unsafe Speed	1	0	0
27	3/22/2021	1:09	LOMITA BOULEVARD & WALNUT STREET	245'	West	Midblock Parked Vehicle	Parked Motor Vehicle	East	Changing Lanes	East	Parked	Improper Turning	0	0	0
28	3/29/2021	16:32	LOMITA BOULEVARD & ESHELMAN AVENUE	475'	West	Midblock Left Road	Non- Collision	West	Proceeding Straight	West	Entering Traffic	Auto R/W Violation	1	1	0
29	4/3/2021	9:40	WESTERN AVENUE & PALOS VERDES DRIVE NORTH	224'	South	Midblock Rear End	Other Motor Vehicle	North	Proceeding Straight	North	Stopped In Road	Unsafe Speed	0	0	0
30	4/7/2021	14:30	PACIFIC COAST HIGHWAY & PENNSYLVANIA AVENUE	115'	West	Midblock Sideswipe Driveway	Other Motor Vehicle	East	Changing Lanes	East	Proceeding Straight	Unknown	0	0	0
31	4/10/2021	15:18	ESHELMAN AVENUE & 252ND STREET	290'	North	Passing, Turning	Other Motor Vehicle	South	Making Left Turn	South	Proceeding Straight	Unknown	0	0	0
32	4/11/2021	12:05	PENNSYLVANIA AVENUE & LOMITA BOULEVARD	45'	North	Midblock Head On	Other Motor Vehicle	North	Making Right Turn	South	Stopped In Road	Improper Turning	0	0	0
33	4/14/2021	19:00	PALOS VERDES DRIVE NORTH & WESTERN AVENUE	42'	West	Intersection Rear End	Other Motor Vehicle	East	Crossed Into Opposing Lane - Unplanned	East	Stopped In Road	Unknown	0	0	0
34	4/15/2021	7:17	PACIFIC COAST HIGHWAY & CYPRESS STREET	75'	West	Midblock Sideswipe	Other Motor Vehicle	East	Proceeding Straight	East	Stopped In Road	Unsafe Speed	0	0	0
35	4/16/2021	18:22	LOMITA BOULEVARD & WALNUT STREET	280'	West	Midblock Parked Vehicle	Parked Motor Vehicle	East	Proceeding Straight	East	Parked	Improper Turning	0	0	0

36	4/17/2021	12:30	WALNUT STREET & NORDMAN STREET	136'	North	Midblock Parked Vehicle	Parked Motor Vehicle	South	Proceeding Straight	South	Parked	Improper Turning	0	0	0
37	4/18/2021	14:40	PACIFIC COAST HIGHWAY & PENNSYLVANIA AVENUE	422'	East	Midblock Rear End	Other Motor Vehicle	West	Proceeding Straight	West	Proceeding Straight	Following Too Closely	0	0	0
38	4/21/2021	17:00	LOMITA BOULEVARD & PENNSYLVANIA AVENUE		In Int.	Intersection Left Turn	Motor Vehicle On Other Roadway	East	Other Unsafe Turning	West	Making Left Turn	Improper Turning	0	0	0
39	4/22/2021	22:40	WESTERN AVENUE & LEESDALE AVENUE	100'	South	Midblock Parked Vehicle	Other Motor Vehicle	South	Proceeding Straight	West	Parked		0	0	0
40	4/25/2021	18:45	LOMITA BOULEVARD & NARBONNE AVENUE	40'	West	Midblock Left Road	Non-Collision	West	Proceeding Straight			Unsafe Speed	1	1	0
41	4/25/2021	20:00	PACIFIC COAST HIGHWAY & ESHELMAN AVENUE	328'	West	Midblock Fixed Object	Fixed Object	East	Proceeding Straight			Driving Under Influence	0	0	0
42	4/28/2021	5:55	LOMITA BOULEVARD & CRENSHAW BOULEVARD		In Int.	Intersection Right Angle	Other Motor Vehicle	South	Proceeding Straight	West	Proceeding Straight	Pedestrian Violation	0	0	0
43	4/29/2021	12:40	PACIFIC COAST HIGHWAY & ESHELMAN AVENUE	20'	West	Midblock Sideswipe	Other Motor Vehicle	East	Proceeding Straight	East	Proceeding Straight	Wrong Side of Road	0	0	0
44	5/14/2021	15:07	NARBONNE AVENUE & 250TH STREET	390'	South	Midblock Sideswipe	Other Motor Vehicle	South	Merging	South	Proceeding Straight	Unsafe Starting or Backing	1	0	0
45	5/14/2021	14:04	PACIFIC COAST HIGHWAY & WALNUT STREET		In Int.	Intersection Right Angle	Other Motor Vehicle	North	Proceeding Straight	West	Proceeding Straight	Pedestrian Violation	0	0	0
46	5/20/2021	16:03	PENNSYLVANIA AVENUE & 249TH STREET		In Int.	Intersection Right Angle	Other Motor Vehicle	West	Making Right Turn	North	Proceeding Straight	Auto R/W Violation	0	0	0
47	5/26/2021	12:30	WESTERN AVENUE & PALOS VERDES DRIVE NORTH	360'	South	Midblock Parked Vehicle	Parked Motor Vehicle	South	Proceeding Straight	South	Parked	Improper Passing	1	0	0

48	6/1/2021	18:05	PACIFIC COAST HIGHWAY & ESHELMAN AVENUE	35'	West	Intersection Rear End	Other Motor Vehicle	East	Proceeding Straight	East	Stopped In Road	Unsafe Speed	0	0	0
49	6/2/2021	21:24	CYPRESS STREET & PACIFIC COAST HIGHWAY		In Int.	Midblock Fixed Object	Fixed Object	East	Ran Off Road			Improper Turning	0	0	0
50	6/2/2021	17:00	ESHELMAN AVENUE & 250TH STREET		In Int.	Miscellane ous	Other Motor Vehicle	South	Making U Turn	South	Proceeding Straight	Improper Turning	0	0	0
51	6/3/2021	11:43	PACIFIC COAST HIGHWAY & ESHELMAN AVENUE	26'	West	Midblock Sideswipe	Other Motor Vehicle	East	Changing Lanes	East	Proceeding Straight	Improper Turning	0	0	0
52	6/3/2021	6:45	PENNSYLVANIA AVENUE & 246TH STREET	108'	North	Driveway Right Angle	Other Motor Vehicle	West	Entering Traffic	North	Proceeding Straight	Auto R/W Violation	0	0	0
53	6/4/2021	17:10	PACIFIC COAST HIGHWAY & LUCILLE AVENUE	55'	East	Midblock Rear End	Other Motor Vehicle	East	Proceeding Straight	East	Slowing/St opping	Following Too Closely	0	0	0
54	6/5/2021	15:30	ALLIENE AVENUE & 255TH STREET	389'	South	Driveway Right Angle	Other Motor Vehicle	North	Entering Traffic	North	Proceeding Straight	Auto R/W Violation	0	0	0
55	6/5/2021	15:17	LOMITA BOULEVARD & WOODWARD AVENUE	65'	West	Midblock Parked Vehicle	Parked Motor Vehicle	East	Proceeding Straight	East	Parked	Improper Turning	1	0	0
56	6/9/2021	11:40	250TH STREET & CYPRESS STREET	57'	West	Intersection Left Turn	Other Motor Vehicle	East	Entering Traffic	West	Making Left Turn	Unsafe Starting or Backing	0	0	0
57	6/11/2021	10:00	CYPRESS STREET & PACIFIC COAST HIGHWAY	1144'	South	Driveway Right Angle	Other Motor Vehicle	East	Making Left Turn	North	Proceeding Straight	Unknown	0	0	0
58	6/13/2021		CYPRESS STREET & 247TH STREET	24'	South	Midblock Parked Vehicle	Parked Motor Vehicle	West	Backing	South	Parked	Unsafe Starting or Backing	0	0	0
59	6/15/2021	22:27	EBONY LANE & 252ND STREET	228'	South	Midblock Parked Vehicle	Parked Motor Vehicle	North	Proceeding Straight	North	Parked	Driving Under Influence	1	0	0

60	6/23/2021	15:11	CRENSHAW BOULEVARD & LOMITA BOULEVARD	50'	South	Midblock Sideswipe	Other Motor Vehicle	North	Making Right Turn	North	Proceeding Straight	Improper Turning	0	0	0
61	6/25/2021	1:50	PACIFIC COAST HIGHWAY & APPIAN WAY	170'	West	Midblock Sideswipe	Other Motor Vehicle	West	Merging	West	Proceeding Straight	Improper Turning	0	0	0
62	6/30/2021	8:36	ESHELMAN AVENUE & 250TH STREET		In Int.	Intersection Right Angle	Other Motor Vehicle	East	Making Left Turn	South	Proceeding Straight	Auto R/W Violation	1	0	0
63	7/1/2021	22:30	CRENSHAW BOULEVARD & LOMITA BOULEVARD	140'	South	Midblock Sideswipe	Other Motor Vehicle	North	Changing Lanes	North	Stopped In Road	Unsafe Speed	2	0	0
64	7/6/2021	13:45	257TH STREET & WESTERN AVENUE	1015'	West	Midblock Parked Vehicle	Parked Motor Vehicle	West	Proceeding Straight	West	Parked	Improper Turning	0	0	0
65	7/7/2021	12:04	PENNSYLVANIA AVENUE & LOMITA BOULEVARD	95'	South	Driveway Rear End	Other Motor Vehicle	South	Proceeding Straight	South	Making Right Turn	Following Too Closely	1	0	0
66	7/7/2021	16:43	WESTERN AVENUE & PALOS VERDES DRIVE NORTH	157'	South	Driveway Right Angle	Other Motor Vehicle	East	Making Left Turn	South	Proceeding Straight	Auto R/W Violation	0	0	0
67	7/9/2021	10:30	PENNSYLVANIA AVENUE & LOMITA BOULEVARD	78'	South	Midblock Sideswipe	Other Motor Vehicle	North	Other Unsafe Turning	North	Proceeding Straight	Improper Turning	0	0	0
68	7/11/2021	14:45	PACIFIC COAST HIGHWAY & ESHELMAN AVENUE		In Int.	Intersection Right Angle	Other Motor Vehicle	East	Proceeding Straight	North	Proceeding Straight	Traffic Signals and Signs	0	0	0
69	7/17/2021	13:20	PENNSYLVANIA AVENUE & 254TH STREET	22'	North	Midblock Fixed Object	Fixed Object	South	Proceeding Straight			Improper Turning	0	0	0
70	7/18/2021	14:50	ESHELMAN AVENUE & 263RD STREET		In Int.	Intersection Right Angle	Other Motor Vehicle	East	Proceeding Straight	North	Proceeding Straight	Driving Under Influence	0	0	0
71	7/18/2021	15:57	WALNUT STREET & 240TH STREET		In Int.	Midblock Parked Vehicle	Parked Motor Vehicle	South	Proceeding Straight	North	Parked	Improper Turning	0	0	0
72	7/18/2021	14:45	WESTERN AVENUE & PALOS VERDES DRIVE NORTH	180'	North	Midblock Rear End	Other Motor Vehicle	South	Proceeding Straight	South	Stopped In Road	Driving Under Influence	0	0	0

73	7/25/2021	21:10	LOMITA BOULEVARD & WALNUT STREET	246'	West	Midblock Sideswipe	Other Motor Vehicle	East	Entering Traffic	East	Proceeding Straight	Auto R/W Violation	1	0	0
74	7/27/2021	20:15	PACIFIC COAST HIGHWAY & NARBONNE AVENUE	16'	West	Intersection Rear End	Other Motor Vehicle	East	Proceeding Straight	East	Stopped In Road	Unsafe Speed	0	0	0
75	7/29/2021	21:50	NARBONNE AVENUE & 250TH STREET	681'	South	Midblock Parked Vehicle	Parked Motor Vehicle	North	Proceeding Straight	North	Parked	Driving Under Influence	1	0	0
76	7/30/2021	13:00	OAK STREET & 256TH STREET	119'	South	Driveway Right Angle	Other Motor Vehicle	West	Entering Traffic	North	Proceeding Straight	Auto R/W Violation	1	0	0
77	7/30/2021	23:16	WESTERN AVENUE & PALOS VERDES DRIVE NORTH		In Int.	Intersection Left Turn	Other Motor Vehicle	West	Making Left Turn	East	Proceeding Straight	Auto R/W Violation	0	0	0
78	8/5/2021	13:24	PACIFIC COAST HIGHWAY & WALNUT STREET		In Int.	Intersection Right Angle	Other Motor Vehicle	North	Making Left Turn	West	Proceeding Straight	Unknown	1	0	0
79	8/6/2021	14:15	PALOS VERDES DRIVE NORTH & ROLLING VISTA DRIVE	1034'	West	Midblock Rear End	Other Motor Vehicle	East	Proceeding Straight	East	Proceeding Straight	Unsafe Speed	3	0	0
80	8/9/2021	9:03	PENNSYLVANIA AVENUE & 251ST STREET	230'	North	Midblock Fixed Object	Fixed Object	North	Proceeding Straight	East	Parked	Improper Turning	1	0	0
81	8/12/2021		WALNUT STREET & 252ND STREET	125'	North	Midblock Parked Vehicle	Parked Motor Vehicle	South	Proceeding Straight	North	Parked	Improper Turning	0	0	0
82	8/19/2021	12:38	LOMITA BOULEVARD & WALNUT STREET	381'	East	Driveway Right Angle	Other Motor Vehicle	North	Making Left Turn	East	Proceeding Straight	Auto R/W Violation	1	0	0
83	8/20/2021	11:50	PACIFIC COAST HIGHWAY & REED DRIVE (E)	93'	East	Driveway Left Turn	Other Motor Vehicle	East	Making Left Turn	West	Proceeding Straight	Auto R/W Violation	1	0	0
84	8/25/2021	15:29	PACIFIC COAST HIGHWAY & ESHELMAN AVENUE	194'	West	Intersection Rear End	Other Motor Vehicle	East	Proceeding Straight	East	Slowing/St opping	Unsafe Speed	0	0	0
85	8/28/2021	11:20	LOMITA BOULEVARD & OAK STREET	18'	West	Intersection Right Angle	Other Motor Vehicle	North		West		Auto R/W Violation	0	0	0
86	9/2/2021	9:40	PACIFIC COAST HIGHWAY & REED DRIVE (E)	113'	East	Driveway Left Turn	Other Motor Vehicle	North	Making Left Turn	West	Proceeding Straight	Auto R/W Violation	0	0	0

87	9/6/2021	0:08	250TH STREET & ESHELMAN AVENUE	45'	West	Midblock Parked Vehicle	Parked Motor Vehicle	West		West		Improper Turning	0	0	0
88	9/7/2021	23:42	255TH STREET & OAK STREET	522'	East	Midblock Parked Vehicle	Parked Motor Vehicle	West	Proceeding Straight	West	Parked	Driving Under Influence	0	0	0
89	9/10/2021	22:37	LOMITA BOULEVARD & OAK STREET	88'	West	Midblock Parked Vehicle	Parked Motor Vehicle	West	Proceeding Straight	West	Parked	Improper Turning	1	0	0
90	9/10/2021	15:38	PACIFIC COAST HIGHWAY & BLAND PLACE		In Int.	Miscellaneous	Bicycle Other	South	Making Right Turn	East	Proceeding Straight	Auto R/W Violation	1	0	0
91	9/12/2021	10:15	PACIFIC COAST HIGHWAY & REED DRIVE (E)	97'	East	Driveway Left Turn	Motor Vehicle	North	Making Left Turn	West	Proceeding Straight	Auto R/W Violation	0	0	0
92	9/17/2021	13:09	PACIFIC COAST HIGHWAY & REED STREET		In Int.	Intersection Left Turn	Motor Vehicle	South	Making Left Turn	East	Proceeding Straight	Auto R/W Violation	2	0	0
93	9/23/2021	8:12	ESHELMAN AVENUE & 250TH STREET		In Int.	Intersection Right Angle	Motor Vehicle	East	Making Left Turn	South	Proceeding Straight	Auto R/W Violation	1	0	0
94	9/24/2021	14:39	LOMITA BOULEVARD & ESHELMAN AVENUE		In Int.	Intersection Rear End	Other Motor Vehicle	East	Proceeding Straight	East	Stopped In Road	Following Too Closely	2	0	0
95	9/24/2021	15:37	PACIFIC COAST HIGHWAY & PENNSYLVANIA AVENUE	110'	East	Midblock Sideswipe	Other Motor Vehicle	West	Changing Lanes	West	Stopped In Road	Improper Turning	0	0	0
96	9/30/2021	12:42	LOMITA BOULEVARD & WOODWARD AVENUE	180'	East	Midblock Parked Vehicle	Parked Motor Vehicle	West	Proceeding Straight	West	Parked	Improper Turning	0	0	0
97	10/1/2021	14:18	CRENSHAW BOULEVARD & LOMITA BOULEVARD		In Int.	Intersection Right Angle	Other Motor Vehicle	North	Proceeding Straight	West	Making Left Turn	Traffic Signals and Signs	2	0	0
98	10/2/2021	8:30	LUCILLE AVENUE & PACIFIC COAST HIGHWAY	200'	North	Midblock Parked Vehicle	Parked Motor Vehicle	North	Other Unsafe Turning	North	Parked	Improper Turning	0	0	0
99	10/2/2021	7:50	PACIFIC COAST HIGHWAY & NARBONNE AVENUE		In Int.	Intersection Right Angle	Other Motor Vehicle	South	Proceeding Straight	West	Proceeding Straight	Unknown	1	0	0

100	10/4/2021	11:55	250TH STREET & COMAL COURT		In Int.	Midblock Parked Vehicle	Parked Motor Vehicle	East	Proceeding Straight	West	Parked	Improper Turning	0	0	0
101	10/4/2021		OAK STREET & 261ST STREET	356'	South	Midblock Parked Vehicle	Parked Motor Vehicle	South	Parking Maneuver	North	Parked	Improper Turning	0	0	0
102	10/6/2021	13:30	WALNUT STREET & LOMITA BOULEVARD		In Int.	Miscellaneous	Bicycle	East	Proceeding Straight	South	Making Right Turn	Auto R/W Violation	1	0	0
103	10/9/2021	12:40	LOMITA BOULEVARD & WOODWARD AVENUE	77'	West	Midblock Parked Vehicle	Parked Motor Vehicle	West	Crossed Into Opposing Lane - Unplanned	East	Parked	Wrong Side of Road	0	0	0
104	#####	23:21	PACIFIC COAST HIGHWAY & NARBONNE AVENUE	139'	East	Midblock Sideswipe	Other Motor Vehicle	East	Making Right Turn	East	Proceeding Straight	Improper Turning	1	1	0
105	#####	15:10	NARBONNE AVENUE & PACIFIC COAST HIGHWAY	1163'	South	Midblock Rear End	Other Motor Vehicle	South	Proceeding Straight	South	Making Left Turn	Unsafe Speed	2	0	0
106	#####		262ND STREET & CAYUGA AVENUE	116'	West	Midblock Parked Vehicle	Parked Motor Vehicle	East	Proceeding Straight	West	Parked	Improper Turning	0	0	0
107	#####	17:30	LOMITA BOULEVARD & OAK STREET		In Int.	Midblock Parked Vehicle	Parked Motor Vehicle	West	Proceeding Straight	West	Parked	Unsafe Lane Change	0	0	0
108	#####	1:54	LOMITA BOULEVARD & EBONY LANE		In Int.	Intersection Right Angle	Other Motor Vehicle	North	Making Left Turn	West	Proceeding Straight	Auto R/W Violation	0	0	0
109	#####	8:28	LOMITA BOULEVARD & WESTERN AVENUE	691'	West	Driveway Right Angle	Other Motor Vehicle	North	Proceeding Straight	East	Making Left Turn		1	0	0
110	#####	17:18	PACIFIC COAST HIGHWAY & ESHELMAN AVENUE		In Int.	Intersection Right Angle	Other Motor Vehicle	East	Proceeding Straight	South	Proceeding Straight	Traffic Signals and Signs	1	0	0
111	#####	15:45	PACIFIC COAST HIGHWAY & WALNUT STREET	201'	East	Midblock Sideswipe	Other Motor Vehicle	West	Changing Lanes	West	Proceeding Straight	Improper Turning	0	0	0
112	#####	12:24	WALNUT STREET & 253RD STREET		In Int.	Intersection Right Angle	Other Motor Vehicle	West	Making Left Turn	North	Proceeding Straight	Auto R/W Violation	0	0	0

113	11/1/2021	10:58	LOMITA BOULEVARD & WOODWARD AVENUE	315'	East	Miscellaneous	Bicycle	East	Merging	East	Proceeding Straight	Improper Turning	1	1	0
114	11/3/2021	9:06	PACIFIC COAST HIGHWAY & NARBONNE AVENUE		In Int.	Midblock Fixed Object	Fixed Object	West	Making Right Turn			Improper Turning	0	0	0
115	11/4/2021	23:50	PACIFIC COAST HIGHWAY & CYPRESS STREET	30'	East	Intersection Rear End	Other Motor Vehicle	West	Proceeding Straight	West	Stopped In Road	Unsafe Speed	1	0	0
116	11/8/2021	17:40	PACIFIC COAST HIGHWAY & PENNSYLVANIA AVENUE	35'	East	Midblock Sideswipe	Other Motor Vehicle	West	Changing Lanes	West	Proceeding Straight	Improper Turning	0	0	0
117	#####	23:13	WESTERN AVENUE & PALOS VERDES DRIVE NORTH	320'	South	Midblock Pedestrian	Pedestrian			South	Proceeding Straight	Pedestrian Violation	1	1	0
118	#####		256TH STREET & PENNSYLVANIA AVENUE	113'	West	Midblock Parked Vehicle	Parked Motor Vehicle	East		West	Parked	Unknown	0	0	0
119	12/1/2021	15:40	NARBONNE AVENUE & 255TH STREET		In Int.	Intersection Pedestrian	Pedestrian	North	Making Left Turn	West	Proceeding Straight	Auto R/W Violation	1	0	0
120	12/7/2021	3:30	CYPRESS STREET & PACIFIC COAST HIGHWAY	1160'	South	Midblock Parked Vehicle	Parked Motor Vehicle	South	Backing	North	Parked	Hazardous Parking	0	0	0
121	12/9/2021	18:36	LOMITA BOULEVARD & WOODWARD AVENUE	24'	East	Intersection Rear End	Other Motor Vehicle	West	Proceeding Straight	West	Stopped In Road	Unsafe Speed	0	0	0
122	#####	17:48	PACIFIC COAST HIGHWAY & ESHELMAN AVENUE	22'	East	Intersection Rear End	Other Motor Vehicle	West	Proceeding Straight	West	Stopped In Road	Following Too Closely	1	0	0
123	#####	19:00	PACIFIC COAST HIGHWAY & WALNUT STREET		In Int.	Miscellaneous	Bicycle	North	Making Left Turn	South	Proceeding Straight	Other Hazardous Movement	1	0	0
124	#####	7:50	LOMITA BOULEVARD & WALNUT STREET		In Int.	Intersection Right Angle	Other Motor Vehicle	South	Proceeding Straight	East	Proceeding Straight	Unknown	0	0	0

125 #####	21:15	PACIFIC COAST HIGHWAY & LUCILLE AVENUE	5'	East	Midblock Parked Vehicle	Parked Motor Vehicle	East	Proceeding Straight	South	Parked	Improper Turning	1	0	0
126 #####	1:38	LOMITA BOULEVARD & NARBONNE AVENUE		In Int.	Midblock Fixed Object	Fixed Object	West	Proceeding Straight			Improper Turning	0	0	0
127 #####	21:25	LOMITA BOULEVARD & NARBONNE AVENUE	56'	East	Midblock Parked Vehicle	Other Motor Vehicle	East	Proceeding Straight	East	Parked	Improper Turning	0	0	0
128 #####	2:05	NARBONNE AVENUE & 247TH STREET	135'	South	Midblock Parked Vehicle	Parked Motor Vehicle	South	Proceeding Straight	South	Parked	Improper Turning	0	0	0